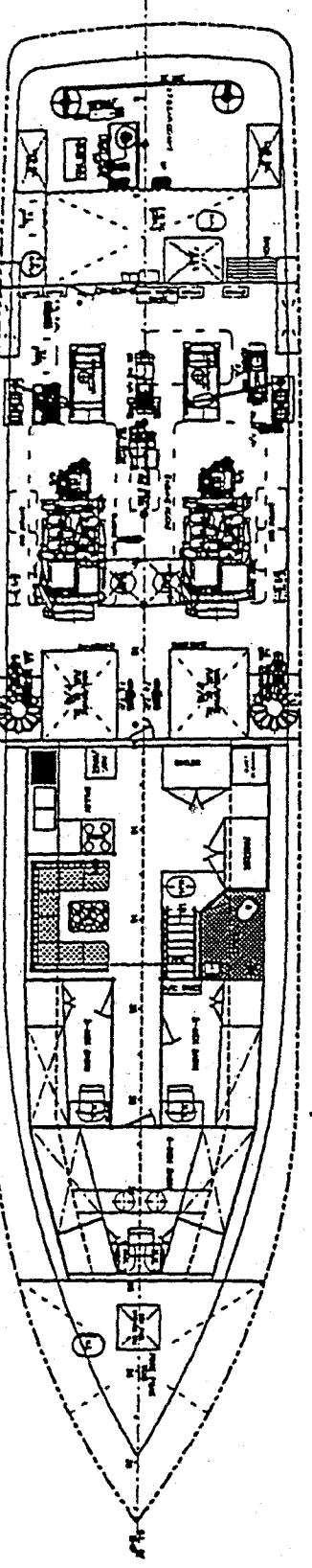
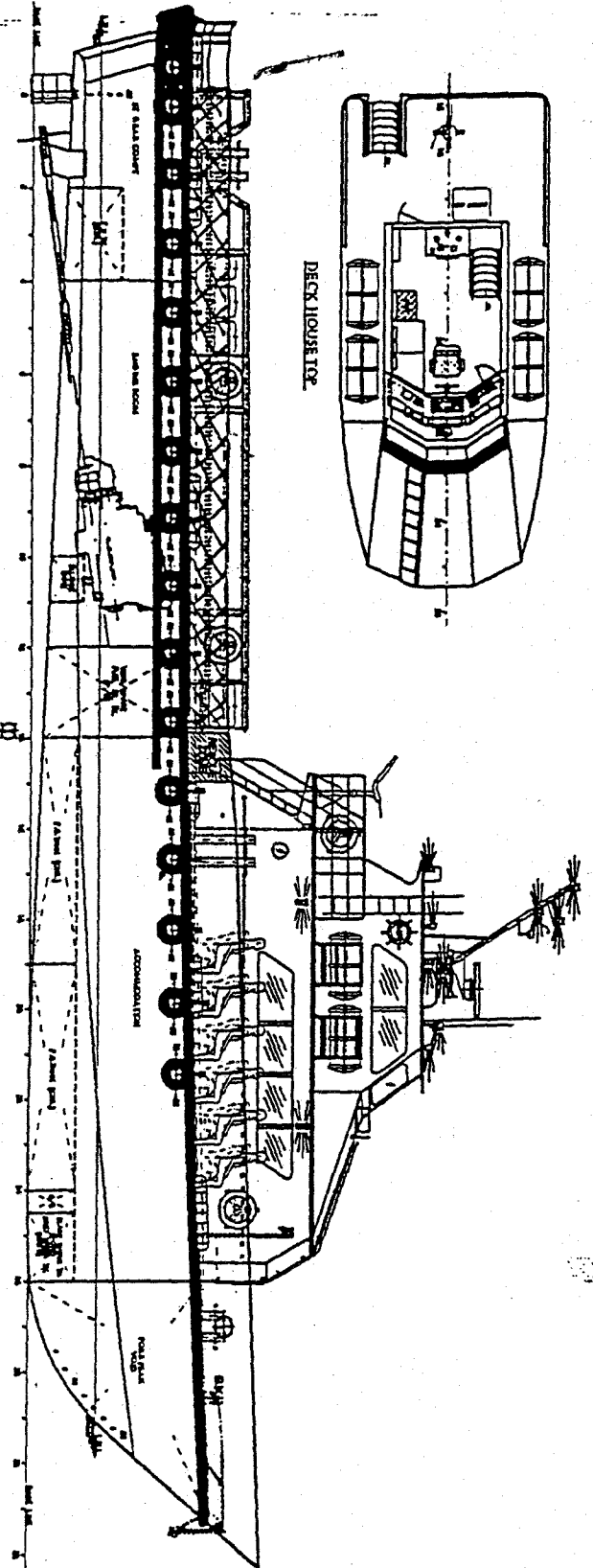
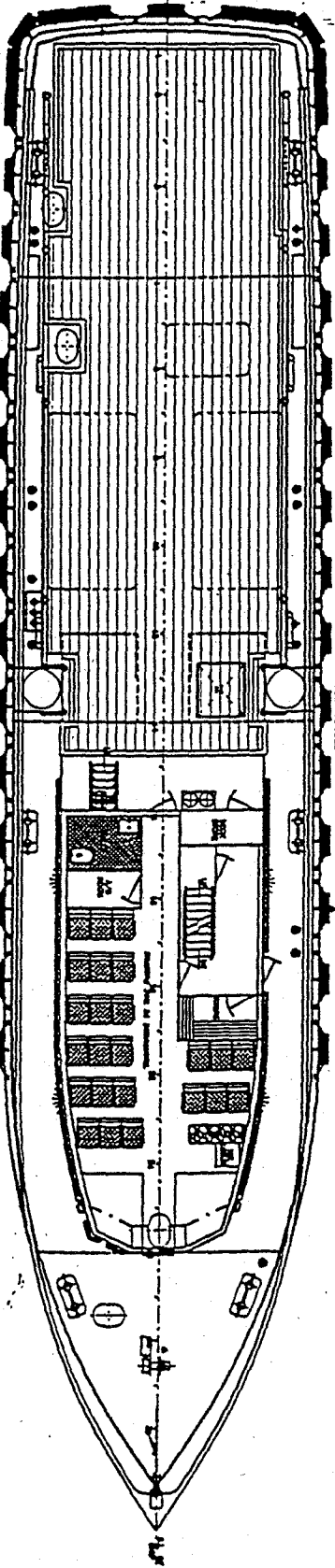


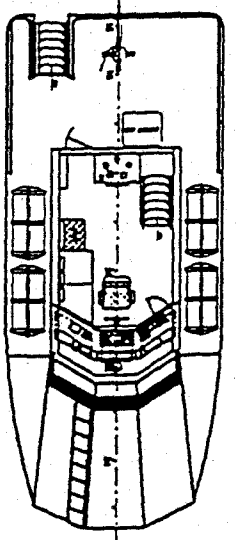
REAR MAIN DECK PLAN




MAIN DECK PLAN



DECK HOUSE TOP



GENERAL ARRANGEMENT PLAN
 518 H. ALLIANCE SHIP COAST
 GENERAL ARRANGEMENT PLAN
 1951



GENERAL PARTICULARS

TYPE	GENERAL (L.A.)
LENGTH (L.O.A.)	242.00
BREADTH (L.O.A.)	42.00
DRAUGHT (L.O.A.)	12.00
NET TONNAGE	1,100.00
GROSS TONNAGE	1,100.00
REGISTERED TONNAGE	1,100.00
DECK AREA (SQ. FT.)	10,000.00
DECK AREA (SQ. METERS)	929.00
DECK AREA (SQ. YARDS)	666.00
DECK AREA (SQ. FEET)	10,000.00